

System: US State Plane 1983

Zone: Utah North 4301

Datum: NAD 1983 CONUS

Geoid Model: Geoid99 CONUS

display: Grid Coordinates

## QUESTAR PIPELINE COMPANY CORNER RECOVERY FORM

PROJECT NAME Northern Tie Line  
 T. 14N R. 2W MER. \_\_\_\_\_  
33 Cache COUNTY, Utah

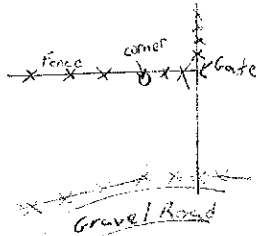
**DETAILED DESCRIPTION OF MONUMENT:**

(COMPOSITION, DIMENSIONS, CONDITION, ETC.)

- FOUND 3" Cap on 2" Pipe 8 1/2" out of Ground  
 SET Along Fence Running E/W

GENERAL LOCATION: On Fence Line Running E/W 2'6" from  
Fence Post. 10'9" N of Gate of Fence Running  
N/S

**SKETCH**



ACCESSORIES FOUND: 2 Stone Around Cap & Pipe along  
Fence Line

ACCESSORIES ESTABLISHED/IMPROVEMENTS: \_\_\_\_\_

RECORDED BY: M. Boudley DATE: 5-11-99

## QUESTAR PIPELINE COMPANY CORNER RECOVERY FORM

PROJECT NAME Northern Tie Line

<div style="border: 1px solid black; width: 40px; height: 40px; margin: 0 auto; display: flex; align-items: center; justify-content: center;"> <span style="font-size: 24px; font-weight: bold;">34</span> </div>	T. <u>14N/13N</u> R. <u>2W</u>	MER. _____	COUNTY, <u>Utah</u>
	<u>Cache</u>		

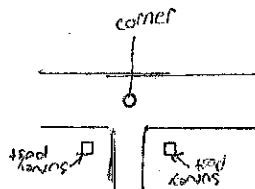
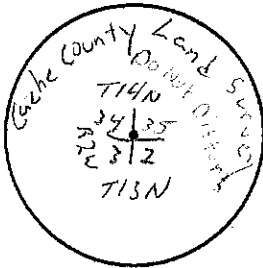
DETAILED DESCRIPTION OF MONUMENT:

(COMPOSITION, DIMENSIONS, CONDITION, ETC.)

- FOUND 3 1/2" cap, 6" Under Dirt Road running
- SET EW

GENERAL LOCATION: Centerline Road, Running E/W  
Post 27.20 SW of Cap. Witness Post 38.75  
SE of Cap.

SKETCH



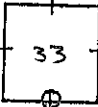
ACCESSORIES FOUND: 2 Survey  
Witness Posts

ACCESSORIES ESTABLISHED/IMPROVEMENTS: \_\_\_\_\_

RECORDED BY: M. Beckwith DATE: 5-11-99

**QUESTAR PIPELINE COMPANY  
CORNER RECOVERY FORM**


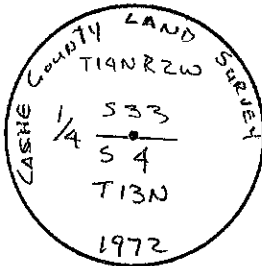
PROJECT NAME NORTHERN T.I.E-LINE  
 T. 13N R. 2W MER. \_\_\_\_\_  
CACHE COUNTY, UTAH



DETAILED DESCRIPTION OF MONUMENT:  
 (COMPOSITION, DIMENSIONS, CONDITION, ETC.)

FOUND 3" B.C. ON 2 1/2" PIPE 7" AG.  
 SET \_\_\_\_\_

GENERAL LOCATION: COR IS ON SOUTH SLOPING  
HILL AT TET FENCE RUNNING E/W  
AND FENCE RUNNING SOUTH



ACCESSORIES FOUND: 2 1/2" x 3" Rock AND  
NORTH OF COR.

ACCESSORIES ESTABLISHED/IMPROVEMENTS: None

RECORDED BY: D. FROLIC DATE: 5-18-99

QUESTAR PIPELINE COMPANY  
CORNER RECOVERY FORM

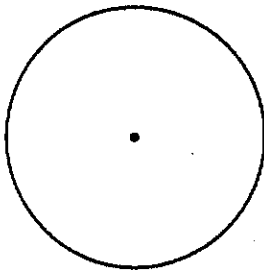
PROJECT NAME NORTHERN T.E. LINE  
T. 14N R. 2W MER. \_\_\_\_\_  
34 CACHE COUNTY, UTAH

DETAILED DESCRIPTION OF MONUMENT:

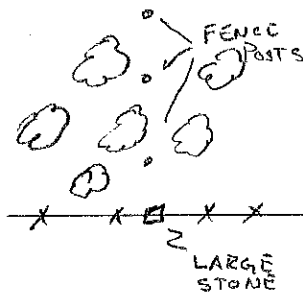
(COMPOSITION, DIMENSIONS, CONDITION, ETC.)

FOUND 18' X 18' X 12" STONE AT FENCE  
 SET JCT. STONE IS UNMARKED

GENERAL LOCATION: BOTTOM OF EAST SLOPING  
HILL AT JCT FENCE RUNNING ELW  
AND FENCE RUNNING NORTH



SKETCH



ACCESSORIES FOUND: NONE

ACCESSORIES ESTABLISHED/IMPROVEMENTS: NONE

RECORDED BY: D. FROLIC DATE: 5-19-99

QUESTAR PIPELINE COMPANY  
CORNER RECOVERY FORM

PROJECT NAME Northern Tie Line




T. 13N R. 2W MER. \_\_\_\_\_  
Cache COUNTY, Utah

DETAILED DESCRIPTION OF MONUMENT:

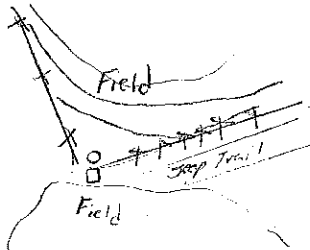
(COMPOSITION, DIMENSIONS, CONDITION, ETC.)

- FOUND 3" Cap Next to 6" by 1" by 9" High Set Stone.  
 SET Between Fence Posts Running F.W. & H.S. 2" Above  
Ground

GENERAL LOCATION: Between Planted Fields & Ditch



SKETCH



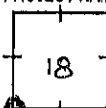
ACCESSORIES FOUND: Stone 6" by 1" by 7" High

ACCESSORIES ESTABLISHED/IMPROVEMENTS: \_\_\_\_\_

RECORDED BY: M. Beardsley DATE: 5-25-98

**QUESTAR PIPELINE COMPANY  
CORNER RECOVERY FORM**

PROJECT NAME NORTHERN TIE LING  
 T. 13N R. 2W MER. \_\_\_\_\_  
CACHE 1W COUNTY, UTAH

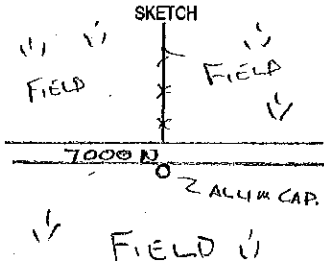


**DETAILED DESCRIPTION OF MONUMENT:**

(COMPOSITION, DIMENSIONS, CONDITION, ETC.)

FOUND 1 1/2" ALUM. CAP ON 5/8" REBAR  
 SET 1" A.B.

GENERAL LOCATION: \_\_\_\_\_




ACCESSORIES FOUND: SURVEY MARKER POSTS  
ONE 8" E.O.F CAP ONE 6" W.O.F CAP

ACCESSORIES ESTABLISHED/IMPROVEMENTS: NONE

RECORDED BY: D. FROLIC DATE: 5-26-99

**QUESTAR PIPELINE COMPANY  
CORNER RECOVERY FORM**

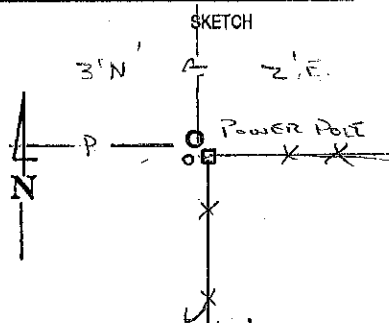
PROJECT NAME NORTHERN TIE LINE



DETAILED DESCRIPTION OF MONUMENT:  
(COMPOSITION, DIMENSIONS, CONDITION, ETC.)

FOUND 1 1/2" ALUM CAP ON 5/8" REBAR  
 SET 2" AS.

GENERAL LOCATION: AT CORNER FENCE  
RUNNING SOUTH & EAST.



ACCESSORIES FOUND: POWER POLE 3' N.  
R.P.R TIE FENCE COR. 2' E.

ACCESSORIES ESTABLISHED/IMPROVEMENTS: \_\_\_\_\_

RECORDED BY: D. FROLIK DATE: 5-26-99